

SURVEYOR'S CERTIFICATE
 I, Richard David Furnell
 hereby certify that the survey represented on this plan was carried out by me or under my immediate supervision and was completed on 19/11/2022 and that this survey has been conducted in accordance with the Licensed Surveyors Act and the directions therein.
R. Furnell 14/12/2022
 Licensed Surveyor Date

L.T.O. REGISTRATION
 Lodged on at
 Instrument Number
 Registered on at
 by me
 Registrar-General

Note
 Dimensions of unmarked boundaries and connections are original unless otherwise shown
 Electricity Supply Easements are in favour of the Power and Water Corporation and are to be created by registration of this plan
 Refer to LTO2022/037D for enlargements
 Public Roads are vested in the City of Palmerston
 NIK denotes Nail in Kerb

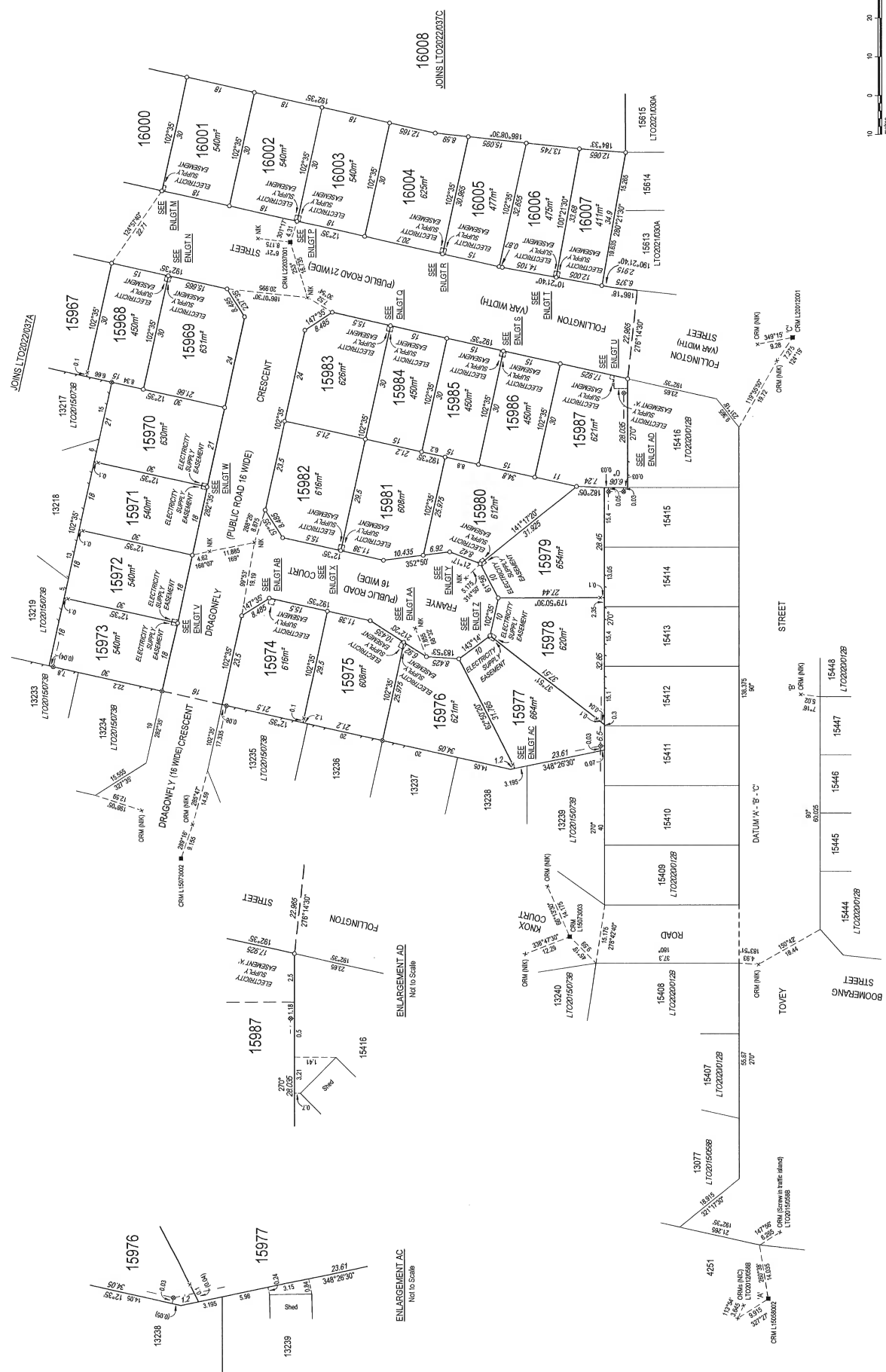
Version 1.2 - survey plan as lodged

SURVEY APPROVAL
 I, Robert Ian Garb, the Surveyor-General, being satisfied that Part 3 of the Planning Act has been complied with
 (i) approve the survey under section 45 of the Licensed Surveyors Act
 (ii) acknowledge on behalf of the Service Authorities designated, the vesting of the Service Easements shown hereon, and
 (iii) accept on behalf of the Service Authorities specified, the land designated as roads or reserves hereon vested pursuant to section 44 of the Planning Act and section 7 of the Control of Roads Act

Robert I. Garb 9 February 2023
 Surveyor-General Date

LOTS 15957 TO 15967, 15988 TO 15997, 15999 & 16000
 SUBDIVISION OF LOT 15681
 TOWN OF PALMERSTON

Drawn by Earl James & Associates (P15)	Map Reference	SCALE 1:750 (A3)
Examined by Earl James & Associates 12/12/2022	AZIMUTH LTO2020/0128	
Observed at		LTO2022/037A SHEET 1 OF 4



SURVEYORS CERTIFICATE
 I, Richard David Purral, being duly sworn, do hereby certify that the above plan was prepared in accordance with the Land Survey Act and the regulations thereunder.
 Registered Surveyor
 141792022
 Date

SURVEY APPROVAL
 I, Robert Ian Smith, being duly sworn, do hereby approve the above plan as being correct and true to the facts as shown on the ground.
 Registered Surveyor
 9 February 2022
 Date

Notes
 Dimensions of unmarked boundaries and connections are original unless otherwise shown.
 Electricity Supply Easement 'K' is an existing easement.
 Public Roads are vested in the City of Palmerston.
 NIK denotes Nail in Concrete.

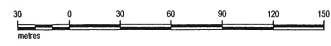
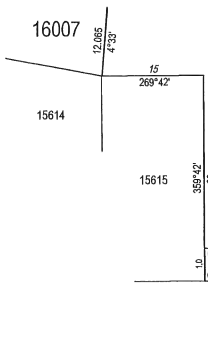
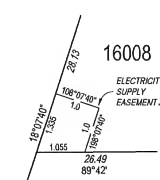
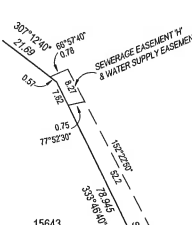
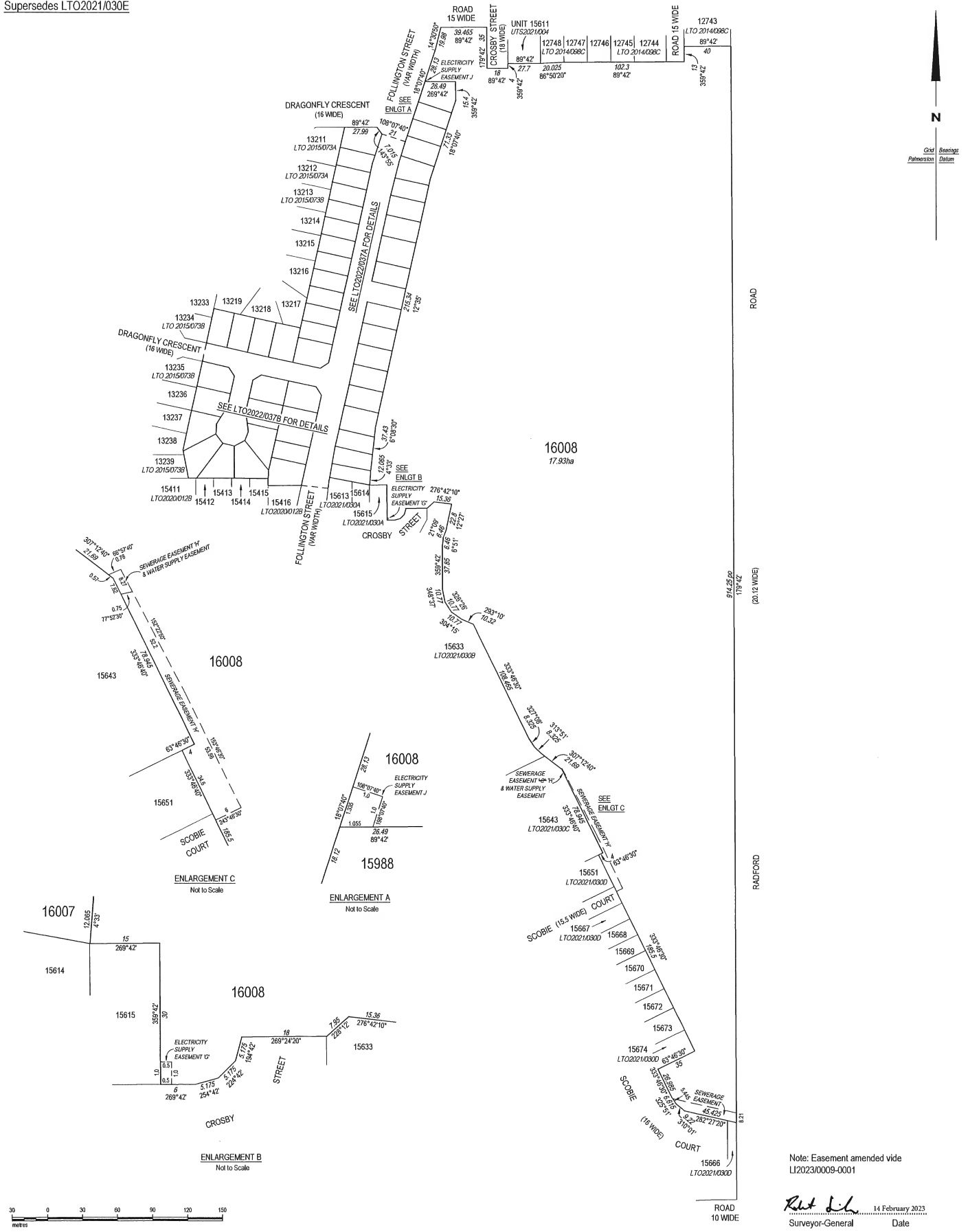
Notes
 Dimensions of unmarked boundaries and connections are original unless otherwise shown.
 Electricity Supply Easement 'K' is an existing easement.
 Public Roads are vested in the City of Palmerston.
 NIK denotes Nail in Concrete.

LOTS 15968 TO 15987 AND 16001 TO 16007
 SUBDIVISION OF LOT 15681
 TOWN OF PALMERSTON

Drawn by: Earl James & Associates (1918) 1911/2022
 Checked by: Earl James & Associates (1918) 1911/2022
 Date: 12/12/2022

Scale: 1:1000 (A3)

LTO2022/037B
 SHEET 2 OF 4



Note: Easement amended vide L12023/0009-0001

Robert Ian Sarib
Surveyor-General
14 February 2023
Date

SURVEYOR'S CERTIFICATE
Richard David Furnell
I hereby certify that the survey represented on this plan was conducted by me or under my immediate supervision and was completed on 14/12/2022 and that this survey has been conducted in accordance with the Licensed Surveyor's Act and the directions thereunder.
R. Furnell
14/12/2022
Licensed Surveyor
Date

L.T.O. REGISTRATION
Laid on _____ at _____
Instrument Number _____
Registered on _____ at _____
by me _____
Registrar-General

Note
Dimensions of unmarked boundaries are original unless otherwise shown.
Electricity Supply, Sewerage and Water Supply Easements are in favour of the Power and Water Corporation.
Electricity Supply Easement J is to be created by registration of this plan.
All other easements are existing easements.

Version 2.0

SURVEY APPROVAL
I, Robert Ian Sarib, the Survey-General being satisfied that Part 5 of the Planning Act has been complied with:
(i) approve the survey under section 49 of the Licensed Surveyor's Act, and
(ii) acknowledge, on behalf of the Service Authorities designated, the vesting of the Service Easements shown hereon, and
(iii) accord on behalf of the Service Authorities specified, the land designated as roads or reserves hereon vested pursuant to section 44 of the Planning Act and section 7 of the Control of Roads Act.
Robert Ian Sarib
Surveyor-General
9 February 2023
Date

LOT 16008 SUBDIVISION OF LOT 15681 TOWN OF PALMERSTON		Map Reference	SCALE 1:3000 (A3)
Drawn by Earl James & Associates (9156) 19/11/2022	Assumed from AZIMUTH LTO2020/0128	Observed at	LTO2022/037C SHEET 3 OF 4
Executed by Earl James & Associates 12/12/2022	Assumed from		

